



# LOCKWOOD PEDESTRIAN SAFETY DISTRICT



(406) 256-2701 // [www.co.yellowstone.mt.gov/LockwoodSafety](http://www.co.yellowstone.mt.gov/LockwoodSafety)

## Lockwood Pedestrian Safety District Advisory Board

Meeting Minutes recorded and submitted by Zachary Hassler, Advisory Board Secretary

Feb. 1, 2023, 7pm

### Attendance

Board members: Pres. Brandy Dangerfield, Vice Pres. Woody Woods, Sec. Zachary Hassler, Travis Smith, Pam Ask, Tobin Novasio, Tim Sather

Other guests: Elyse Monat (Active Transportation Planner, City County Planning), DJ Clark (consultant, Sanderson Stewart)

Board members not in attendance: Carlotta Hecker

---

Dangerfield called the meeting to order at 7 p.m. and began by seeking public comment. There were **no public comments** provided.

**Ask motioned to approve January minutes. Smith seconded. Motion carried with unanimous voice vote.**

Dangerfield opened discussion on the spring 2023 sidewalk construction project from IGA to baseball fields. Design engineer Interstate provided update via email regarding a ponding area of concern near the baseball field. Interstate met with Tim Miller of Yellowstone County and tentatively concluded the area would benefit from drainage improvements in the vicinity. Interstate has estimated increased costs of \$35-40k and proposed a budgetary 50/50 split from LPSD funds and normal county funds.

Clark presented the board with Sanderson Stewart's progress to date on the update of the LPSD plan. Clark said the plan could be completed within approximately 30 days after receiving board feedback on project and crossing priorities.

Board members discussed the survey results and other potential pedestrian projects and reached consensus on the following project priorities:

1. Piccolo from school to IGA
2. Old Hardin Rd., east of the future interchange improvements at Johnson Ln. to Dickey Rd.
3. Sunrise Ave./Johnson Ln. east-west pedestrian facilities
4. Johnson Ln. pedestrian improvements between Sunrise Ave. and future interchange improvements at Johnson Ln.
5. 87E Sidewalk Gap, near school on south side of 87E


Projects on the list may proceed ahead of higher prioritized projects based on individual project feasibility and/or constraints.

The sidewalk project from the baseball fields to the future interchange improvements at Johnson Ln. was removed from the plan priorities list since it's already planned to be the board's next project in 2024. The board further recommended crossing projects be absorbed generally as sidewalk/ped facilities are constructed.


Woods reported the TEDD has approached the county about investing in the TEDD. He added the TEDD may be losing board members and could be looking for replacements.

Monat distributed trail counts and led a short general discussion on grant applications for the approaching Transportation Alternatives grant administered by the MPO.

**Dangerfield adjourned the meeting at 8:39 p.m.**




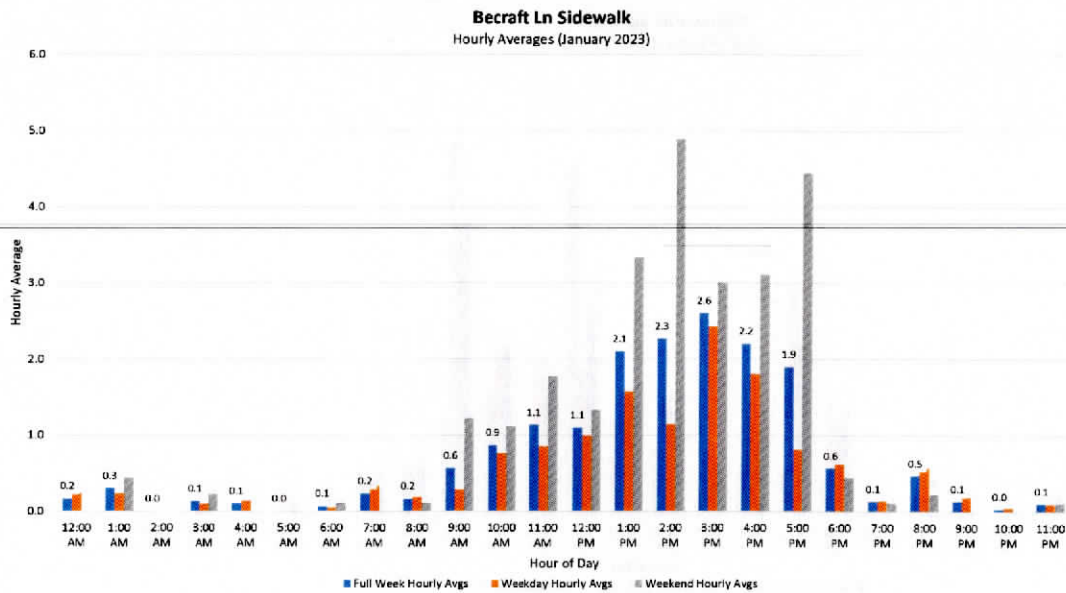
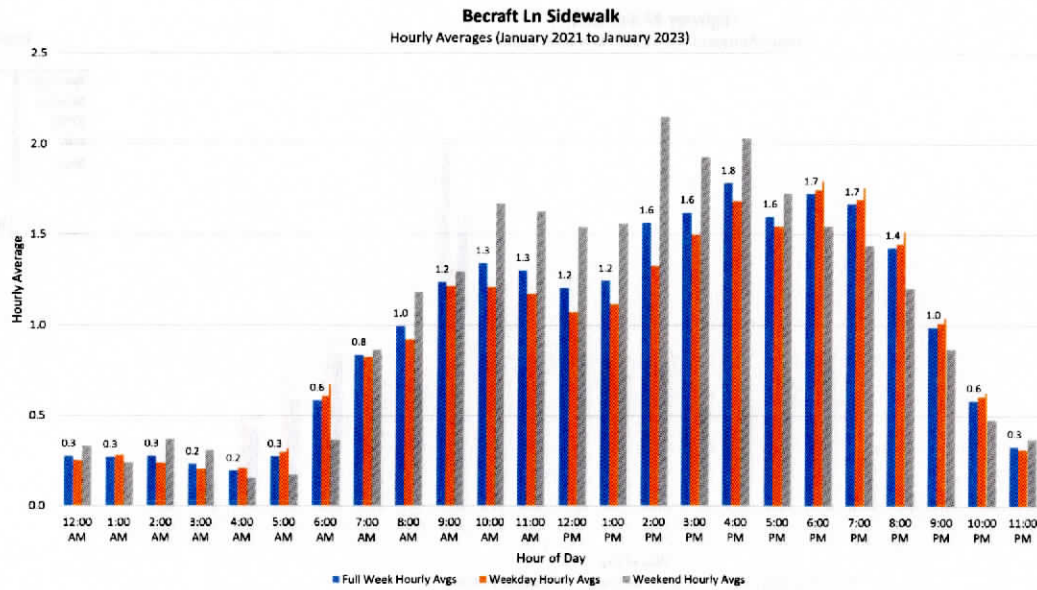
# LOCKWOOD PEDESTRIAN SAFETY DISTRICT



## Lockwood Pedestrian Safety District Advisory Board Meeting Attendees –February 1, 2022

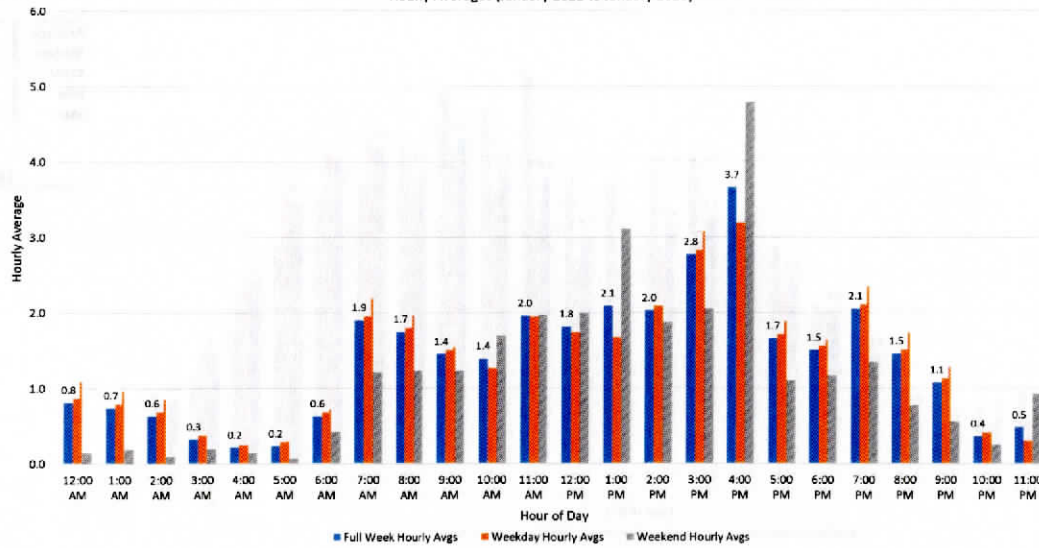
**Name** \_\_\_\_\_ **Email (If not provided previously)** \_\_\_\_\_

1. WOODY WOODS
2. Elyse Morat
3. Pam Ask
4. Tim Sather
5. D.J. Clark, Sanderson Stewart
6. Travis Smith
7. ZACHARY HASSON
8. Brandy Dangertfield
9. Tim Morris
10. \_\_\_\_\_
11. \_\_\_\_\_
12. \_\_\_\_\_
13. \_\_\_\_\_
14. \_\_\_\_\_
15. \_\_\_\_\_



Site Name	Total Count	Average	Wk. Day Avg	Wk. End Avg	Min	Date w/ Min Total	Max	Monthly Avg
Becraft Ln	520	17	19	6	0	28 Jan	57	43.33

**Highway 87 Sidewalk**  
Hourly Averages (January 2021 to January 2023)

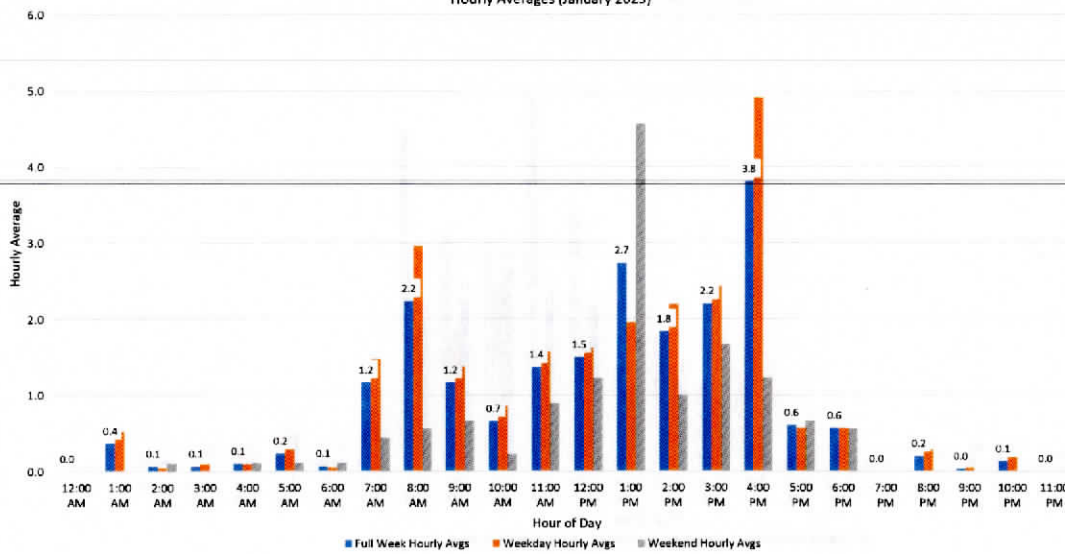


Hourly Statistics

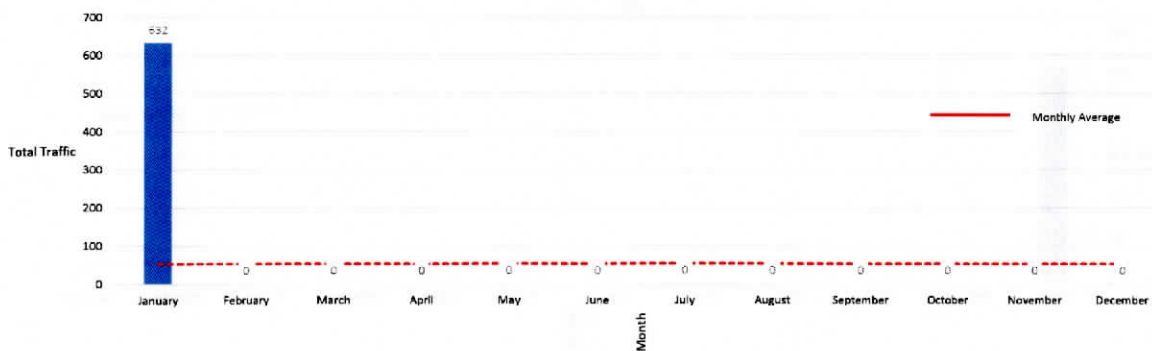
	Total	Month
Average	1.4	0.9
Median	1.5	0.5
STDV	0.9	1.0
Min	0.2	0.0
Max	3.7	3.8

Field Notes

**Highway 87 Sidewalk**  
Hourly Averages (January 2023)

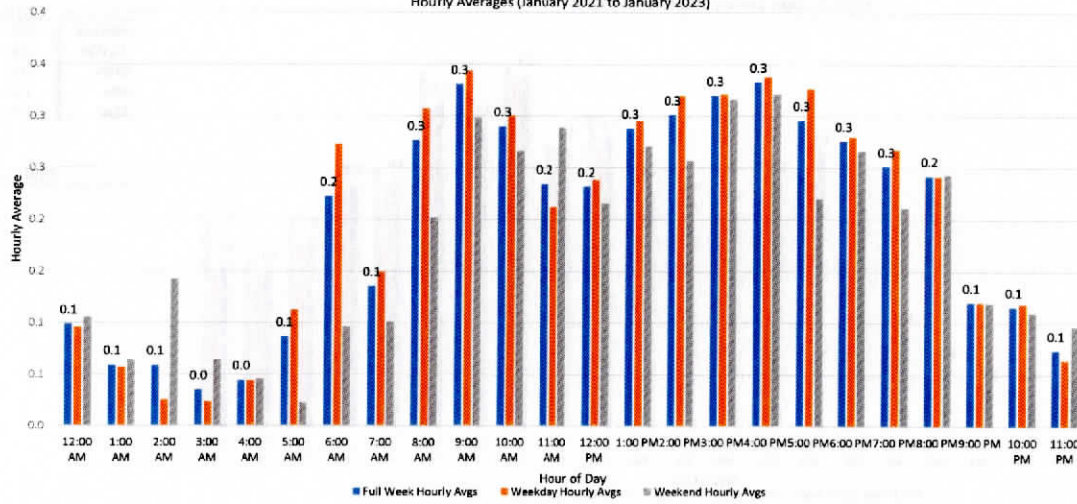


**Highway 87 Sidewalk**  
2023 Traffic Count Totals



Site Name	Total Count	Average	Wk. Day Avg	Wk. End Avg	Min	Date w/ Min Total	Max	Date w/ Max Total
Highway 87	632	21	21	9	2	29-Jan	44	20-Jan

**Johnson Lane (Ace Hardware) Sidewalk**  
Hourly Averages (January 2021 to January 2023)



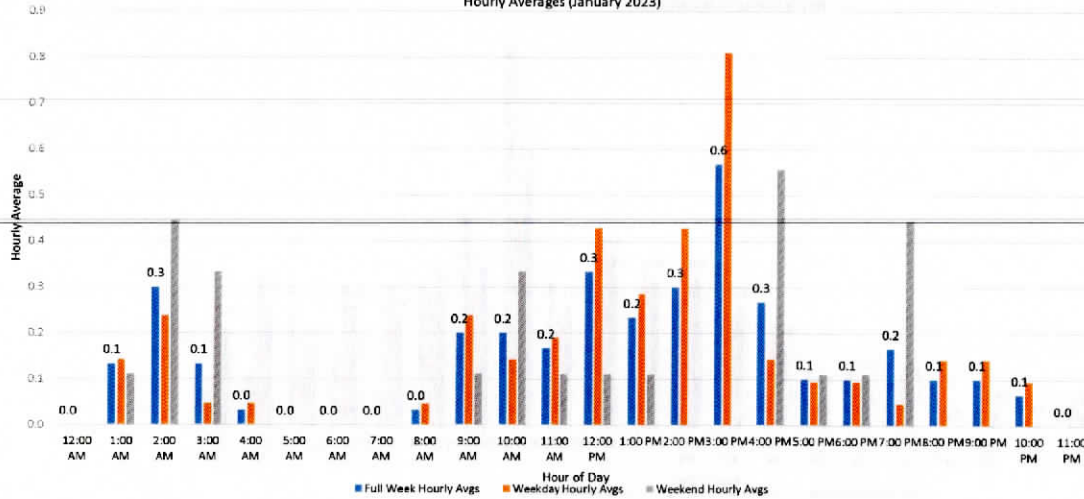
**Hourly Statistics**

	YTD	Month
Average	0.2	0.1
Median	0.2	0.1
STDV	0.1	0.1
Min	0.0	0.0
Max	0.3	0.6

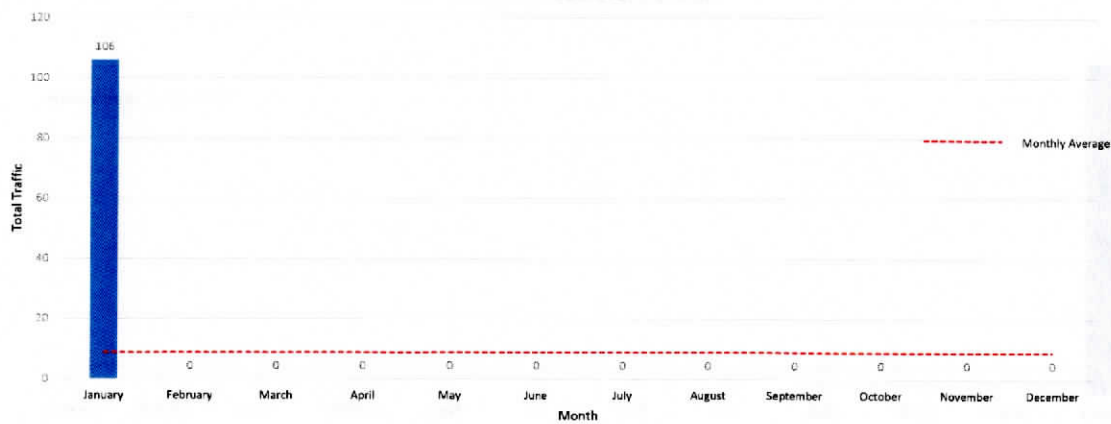
**Field Notes**

Sidewalk was completely covered in snow from street plowing in December 2018.

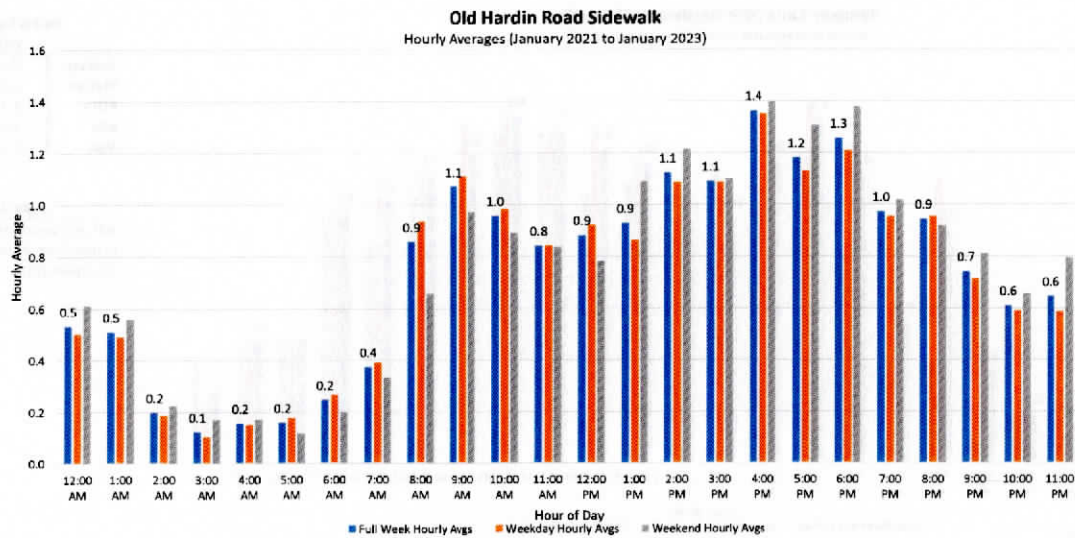
**Johnson Lane (Ace Hardware) Sidewalk**  
Hourly Averages (January 2023)



**Johnson Lane (Ace Hardware) Sidewalk**  
2023 Traffic Count Totals

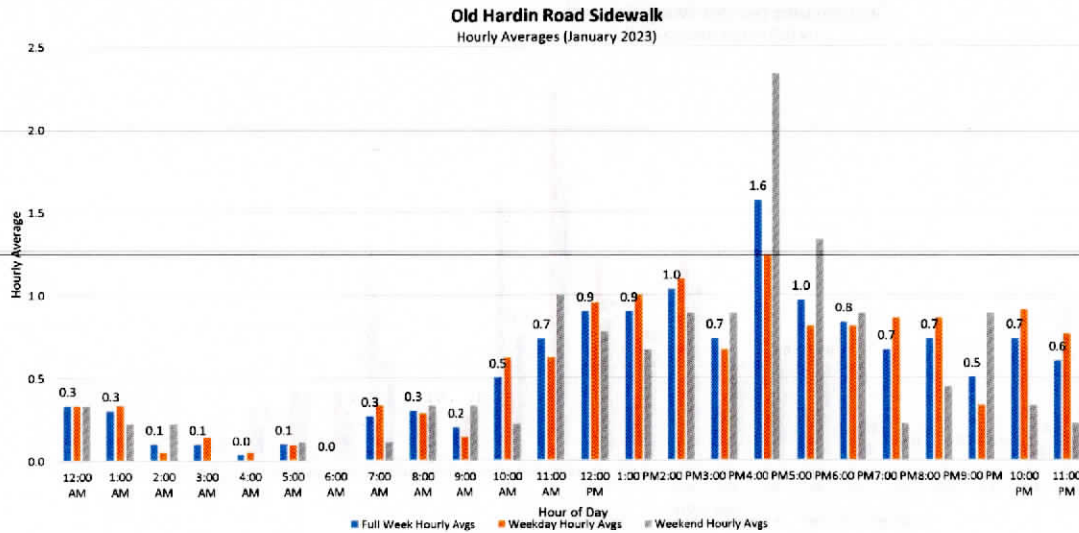


Site Name	Total Count	Average	Wk. Day Avg	Wk. End Avg	Min	Date w/ Min Total	Max	Date w/ Max Total	Monthly Avg
Johnson Ln Sidewalk	106	4	4	4	0	01/01/20	8	01/07/20	9



Hourly Statistics		
	YTD	Month
Average	0.7	0.5
Median	0.8	0.6
STDV	0.4	0.4
Min	0.1	0.0
Max	1.4	1.6

Field Notes



Site Name	Total Count	Average	Wk. Day Avg	Wk. End Avg	Min	Date w/ Min Total	Max	Date w/ Max Total	Monthly Avg
Old Hardin Rd	394	13	14	5	1	1/28/21	27	1/11/21	33